










- LEGEND**
-  BASE LINE VISUAL ENVELOPE
 -  VISUAL ENVELOPE OF PROPOSED IMPROVEMENT WORKS
 -  EXISTING COUNTRY PARK BOUNDARY
 -  PROPOSED LANTAU NORTH EXTENSION COUNTRY PARK BOUNDARY
 -  LANTAU HIKING TRAIL / CATCH-WATER HIKING TRAIL
 -  PROPOSED TCR IMPROVEMENT WORKS
 -  PROPOSED WORKS
 -  KEY VIEWS (REFER TO PHOTOMONTAGES)
 -  KEY VISUALLY SENSITIVE RECEIVER (VSR)

FOR CONTINUATION
SEE DWG. FIGURE 9.7C
MATCH LINE

MATCH LINE
FOR CONTINUATION
SEE DWG. FIGURE 9.7E



VISUALLY SENSITIVE RECEIVERS,
VISUAL ENVELOPE, AND LOCATION OF KEY VIEWS